



Village of Lindenhurst

Public Meeting #5

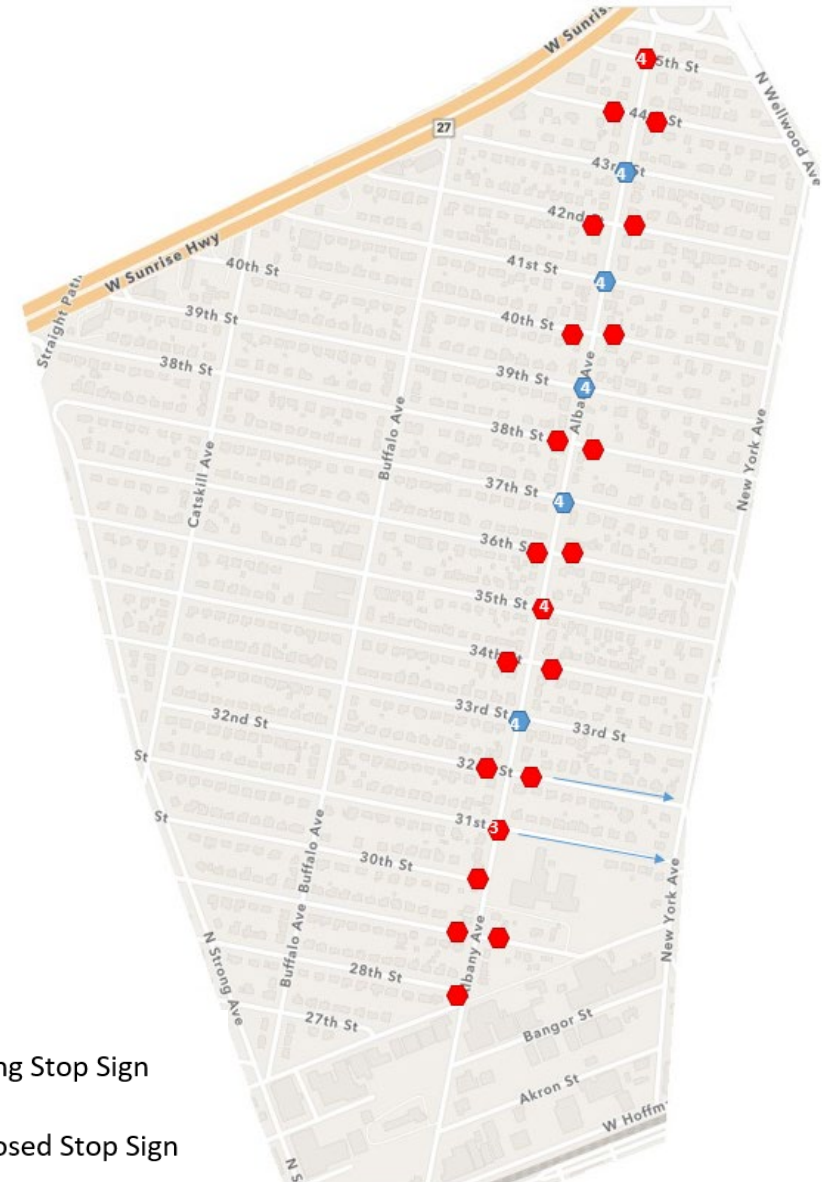
Linwood Section Traffic Changes

February 11, 2025

Recent Changes

- Stop signs were added on Albany Avenue for improved safety.
- The intersection of 38th Street and Albany will be made a two-way stop (38th Street side) instead of the existing four-way.
- The following intersections were made into four-way stops:
 - 33rd Street
 - 37th Street
 - 39th Street
 - 41st Street
 - 43rd Street

- Existing Stop Sign
- Proposed Stop Sign



Current Conditions – Access to Sunrise Highway

- 39th Street – no access off of Sunrise Hwy. Access onto Sunrise Hwy.
- 40th Street – access both on and off Sunrise Hwy.
- Catskill Avenue – no access in either direction
- 41st Street – no access off of Sunrise Hwy. Access onto Sunrise Hwy.
- 42nd Street – no access off of Sunrise Hwy. Access onto Sunrise Hwy.
- Buffalo Avenue – access both on and off Sunrise Hwy.
- 44th Street – access both on and off Sunrise Hwy.



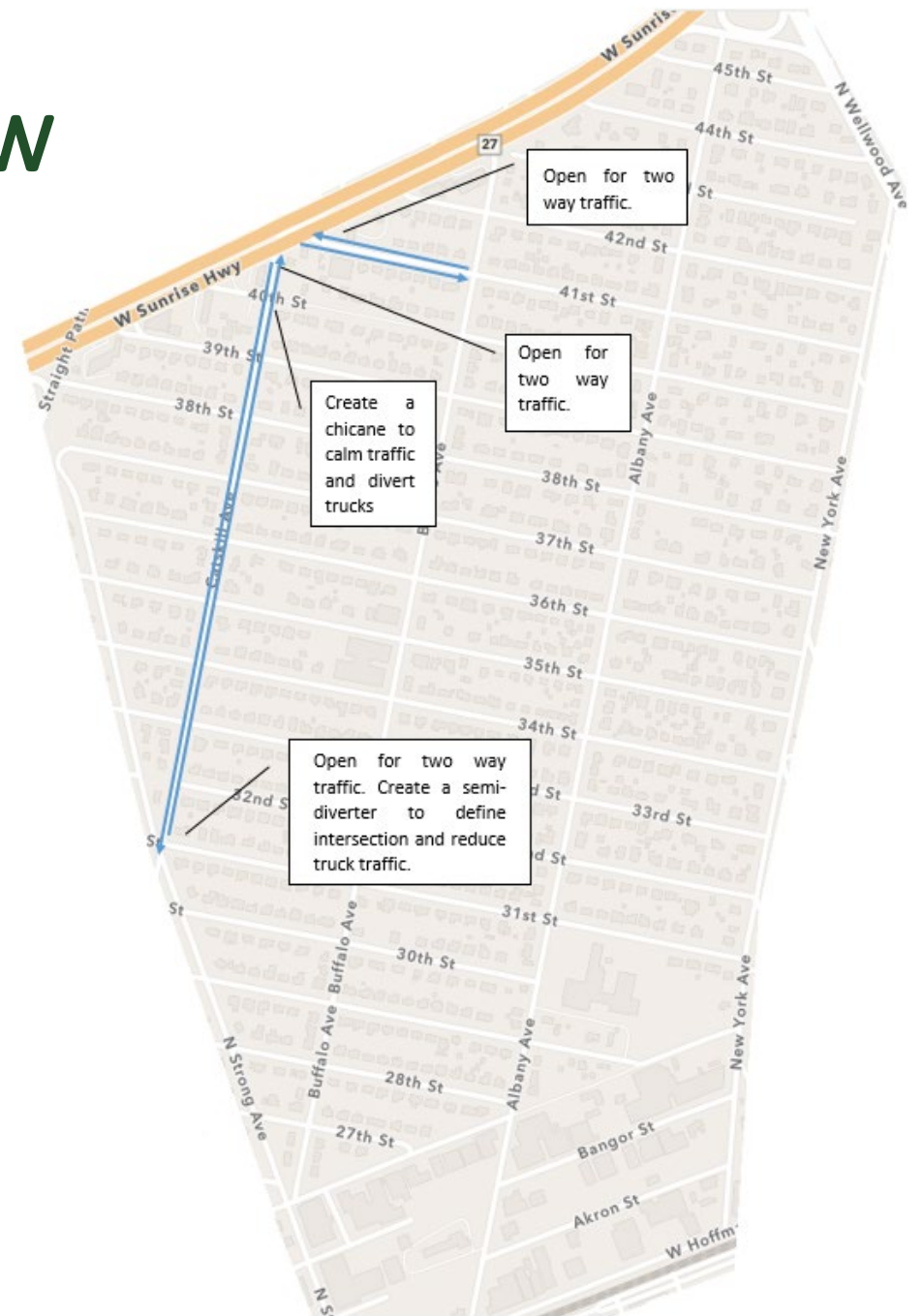
Proposed Changes – Access to Sunrise Highway

- All access points on and off of Sunrise Highway will be returned to the pre-pilot program status.
- Catskill Avenue will be opened for access to and from Sunrise Highway.



Proposed Changes - Overview

- Open Catskill Avenue for two way traffic
- Open 41st Street for two way traffic
- Construct a chicane on Catskill Avenue between 39th Street and 40th Street.
- Remove closures at the south end of Catskill Avenue at North Strong Avenue.
- Reconstruct the opening of Catskill Avenue at North Strong Avenue



Proposed Changes – North End of Catskill Avenue




- Construct a chicane on Catskill Avenue between 40th Street and 39th Street and open the road up for north and south bound traffic.
- Chicanes are traffic calming measures that use curves or lane shifts to narrow the roadway.
- The proposed change would make it challenging for trucks to navigate, resulting in a reduction of truck traffic. Trucks that turn onto Catskill Avenue can reroute back on Sunrise Highway at 40th Street.
- Mountable curbing will be used in the design as to not impede on emergency access.

Proposed Changes – North End of Catskill Avenue



Location: Montclair Avenue in Saint James, NY

Proposed Changes – South End of Catskill Avenue



Current intersection



Proposed Changes

- Create a more defined intersection at Catskill Avenue and 31st Street
- This will allow for two-way traffic on Catskill, but make it difficult for larger trucks to navigate.

Proposed Changes – South End of Catskill Avenue



Location: North Strong Avenue at Buffalo Avenue and Cortland Street



Next Steps

- The north and south end changes to Catskill Avenue can begin in April.
- Continued review of traffic patterns and data

Contact Information

- Village Hall
info@villageoflindenhurstny.gov
(631) 957-7500
M-F 8:00 AM to 3:30 PM
- Department of Public Works
dpw@villageoflindenhurstny.gov
(631) 957-7520
- M-F 7:00 AM to 3:30 PM



Q & A

Contact Information:

info@villageoflindenhurstny.gov

- **Speakers will be limited to three (3) minutes**
- **Please keep questions and comments relevant to the proposed changes**
- **Questions and comments unrelated to the Catskill Avenue changes can be sent to Village Hall at info@villageoflindenhurstny.gov or by phone (631) 957-7500.**



Q & A

Contact Information:

info@villageoflindenhurstny.gov

Village Hall

(631) 957-7500

Department of Public Works

(631) 957-7520