



7 PM Tuesday September 26<sup>th</sup>, 2023  
Closure at Catskill Ave  
Village of Lindenhurst  
Public Meeting

An aerial photograph of a city grid, likely Los Angeles, showing a dense pattern of streets and buildings. A semi-transparent dark overlay is applied to the image to ensure the text is legible.

# AGENDA

- Introductions
- Village Overview
- GPI Study
- Next Steps
- Q/A



Village of Lindenhurst



Closure Area

NY27 Sunrise Hwy

CR3 N Wellwood Ave

42<sup>nd</sup> St

41<sup>st</sup> St

40<sup>th</sup> St

39<sup>th</sup> St

Catskill Ave

Buffalo Ave

We are  
here



Albany Ave

New York Ave

Harrington Ave

E John St

W John St

N 5<sup>th</sup> St

N Strong Ave

CR12 W Hoffman Ave

CR12 E Hoffman Ave

CR3 S Wellwood Ave

CR12 W Hoffman Ave

S 5<sup>th</sup> St



Village of Lindenhurst  
Study Area



Closure

Residents  
can still  
access this  
driveway



July 13, 2023

Loose/retied tape.  
Driven through by  
vehicles. Cars have  
pushed the barrels  
to make room to get  
through

41<sup>st</sup> St Closure  
(Northbound View)

41<sup>st</sup> St Closure  
(Eastbound NY27 View)

Gap in the barrels,  
cars attempted to get  
through

Catskill Ave Closure  
(Southbound/U-turn View)

COPE for VOL  
reinstalling tape

41<sup>st</sup> St Closure  
(Westbound Sidewalk NY27 View)

July 18 & 19, 2023

Barrel was moved to  
reduce open space.

Catskill Ave Closure  
(Westbound Sidewalk NY27 View)

Tape is ripped open

41<sup>st</sup> St Closure  
(Eastbound NY27 View)

September 12, 2023

Concrete Barriers  
added.

Catskill Ave Closure  
(Westbound Sidewalk NY27 View)

Additional Barrels  
added.

41<sup>st</sup> St Closure  
(Northbound View)



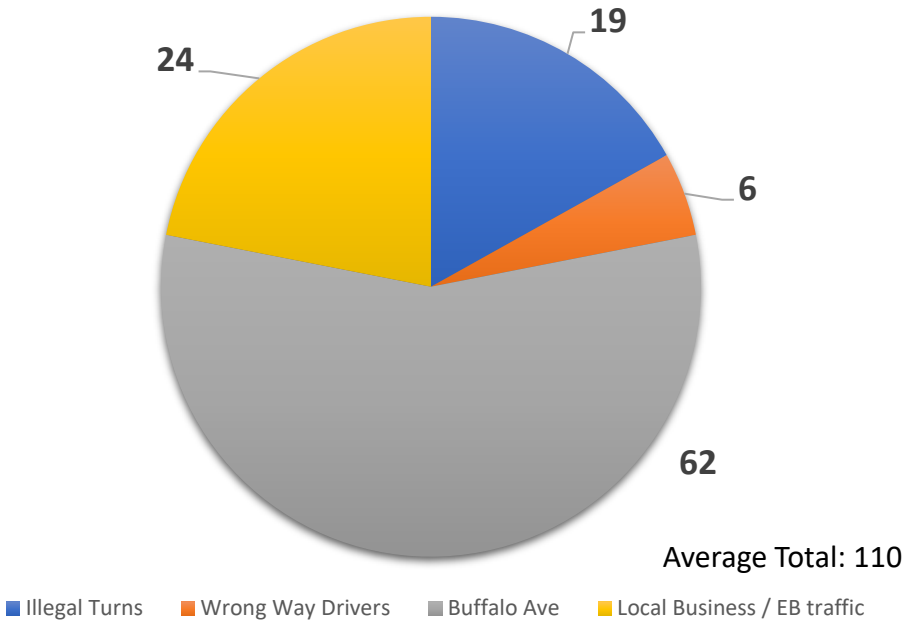
Recorded Destinations  
from W/B U-turn Lane



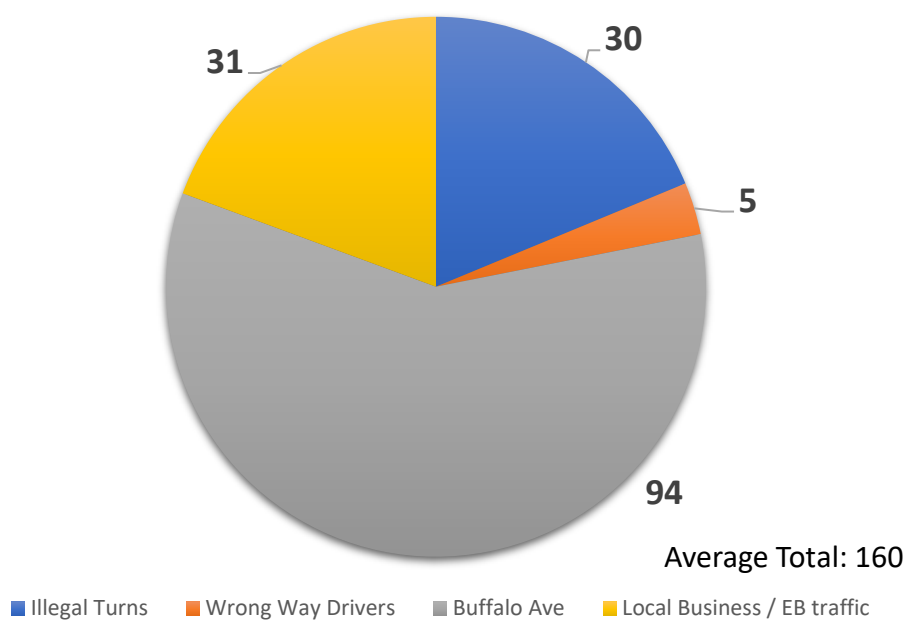


# Turning Moving Counts

Average Summer AM TMC



Weekday AM TMC



Thursday 7/13/23					
AM Period (06:00 to 08:00)					
	Cars	Buses	Comm. Veh.	Total	Percent
Total U-turns	95	2	12	109	
Illegal Turns	16	0	2	18	17%
Wrong Way Drivers	4	0	1	5	5%
Buffalo Ave	49	2	7	58	53%
Local Business / EB traffic	26	0	2	28	26%

Tuesday 7/18/23					
AM Period (06:00 to 08:00)					
	Cars	Buses	Comm. Veh.	Total	Percent
Total U-turns	98	2	10	110	
Illegal Turns	18	0	1	19	17%
Wrong Way Drivers	6	0	0	6	5%
Buffalo Ave	59	2	4	65	59%
Local Business / EB traffic	15	0	5	20	18%

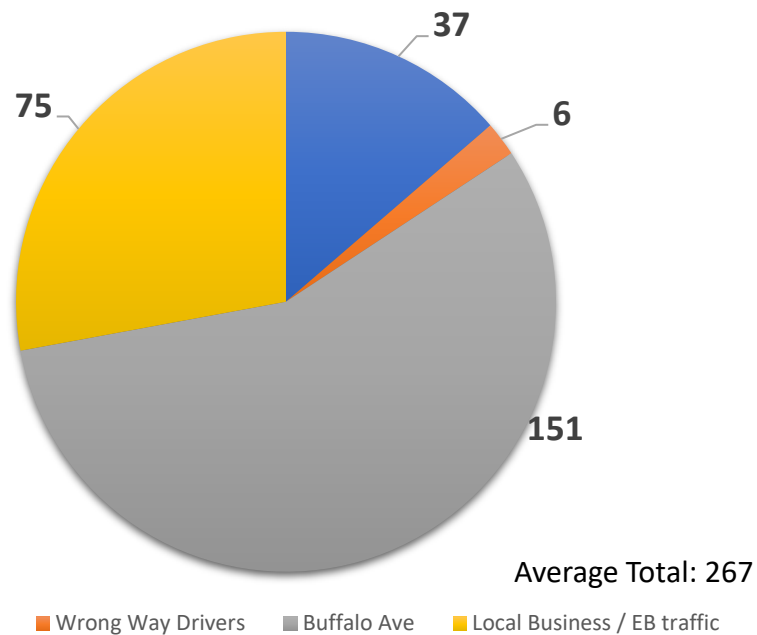
Tuesday 9/12/23					
AM Period (07:00 to 09:00)					
	Cars	Buses	Comm. Veh.	Total	Percent
Total U-turns	143	1	16	160	
Illegal Turns	25	0	5	30	19%
Wrong Way Drivers	3	0	2	5	3%
Buffalo Ave	88	1	5	94	59%
Local Business / EB traffic	27	0	4	31	19%

Notes:  
Wrong Way Drivers consist of drivers only entering Location 1. Illegal Turns consist of drivers entering Locations 2 and 4.

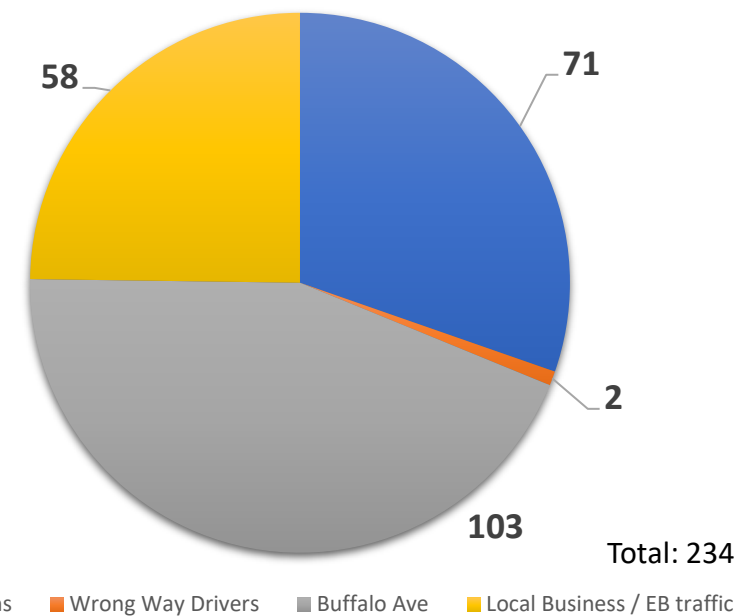


## Turning Moving Counts

### Average Summer PM TMC



### Weekday PM TMC



Thursday 7/13/23					
PM Period (04:00 to 06:00)					
	Cars	Buses	Comm. Veh.	Total	Percent
Total U-turns	252	3	10	265	
Illegal Turns	31	1	1	33	12%
Wrong Way Drivers	8	0	0	8	3%
Buffalo Ave	140	2	9	151	57%
Local Business / EB traffic	73	0	0	73	28%

Wednesday 7/19/23					
PM Period (04:00 to 06:00)					
	Cars	Buses	Comm. Veh.	Total	Percent
Total U-turns	255	2	12	269	
Illegal Turns	39	0	1	40	15%
Wrong Way Drivers	3	0	0	3	1%
Buffalo Ave	140	2	8	150	56%
Local Business / EB traffic	73	0	3	76	28%

Tuesday 9/12/23					
PM Period (04:00 to 06:00)					
	Cars	Buses	Comm. Veh.	Total	Percent
Total U-turns	223	2	9	234	
Illegal Turns	65	0	6	71	30%
Wrong Way Drivers	2	0	0	2	1%
Buffalo Ave	99	1	3	103	44%
Local Business / EB traffic	57	1	0	58	25%

Notes:  
Wrong Way Drivers consist of drivers only entering Location 1. Illegal Turns consist of drivers entering Locations 2 and 4.

An aerial photograph of a city street grid, likely in New York City, showing a dense pattern of streets and buildings. A semi-transparent text box is overlaid on the image, containing the title 'Next Steps' and a bulleted list of three items. The text is in a large, black, sans-serif font.

# Next Steps

- Traffic study at NY 27 and Straight Path
- Request NYSDOT for temporary closure of Left turn to Catskill
- Study affect at Straight Path

An aerial photograph of a city grid, showing a dense pattern of streets and buildings. The image is slightly desaturated, giving it a vintage or official feel. Overlaid on the center of the image is the text "QUESTIONS AND ANSWERS" in a large, bold, black, sans-serif font. The text is centered horizontally and vertically, making it the primary focus of the image. The background shows a mix of residential and commercial areas, with some larger buildings and open spaces visible amidst the street grid.

# QUESTIONS AND ANSWERS